

Rail Ridge Map October 12, 2024

Fire acres: 174,438 | Total Personnel: 616 | Percent Containment: 89%

Heavy equipment and crews are preparing FS Road 3850 as containment line along the western edge of the active fire area. To the north, dozers and crews are preparing containment line to the east through BLM and private lands.

Crews are setting up sprinklers and preparing around cabins and other values at risk that are within the new planned containment lines.

Firefighters continue to use MIST mop-up tactics around the Black Canyon Wilderness. Air resources will continue to assist firefighter needs.









Visitors looking to hunt or recreate on public lands over the holiday weekend should be aware that Forest and BLM closures around the Rail Ridge Fire remain in place. These closures are in place to protect members of the public from hazards such as damaged roads, hazard trees, burning stump holes and unstable ground as well as fire crews and equipment working around the fire.

Suppression repairs and mop-up, including removing hazard trees and locating hot spots like stump holes that are still smoldering continue.

Public Info

October 12, 2024
Rail Ridge Fire
OR-PRD-000761

174,438 Acres on 10/11 @ 0002 PDT

-  Closure
-  Perimeter Line
-  Contained
-  Uncontained
- Closure Areas**
-  BLM Closure
-  Malheur NF Closure
-  Ochoco NF Closure
-  Open Roads Along the Closure



Forest & BLM Closures, Evacuation Information and Fire Restrictions for the Rail Ridge Fire area can be found at:
<https://linktr.ee/RailRidgeFire>.

